












**Key**

	New Footway Construction		New Pedestrian Barrier
	New Coloured Surface		Take-down
	New Carriageway Construction		New Cycle Lane Lining
	New Surface Mounted Paved Area		New Physical Cycle Segregation
	New Dropped Kerb		New Thermoplastic Rumble Strip
	New Kerbline		

**Notes:**

- Broken cycle segregation lines are used as advisory. These highlight the cycle way however can be crossed by cars and/or HGV's when and if necessary
- Continuous cycle segregation lines will have physical measure in place to not permit vehicles crossing in to the cycle lanes.
- Cycle segregation details are based from Redwell products, Orca and wand Orca. The products used should be similar or approved. Units to be to be surfaced mounted with bolt fixings as per manufacturers guidance

Rev	Description	Initials	Date

Project Title Spaces for People - Pop Up Cycleways		Project No/Ref. P22946	
Drawing Title Perth Road GA3		Revision 01	
City Council Dundee City Council		Scale NTS	
City Development Design & Property Division		Date	
Drawn DL	Checked	Approved	

City Development, Dundee House, 50 North Lindsay Street, Dundee, DD1 1LS. Tel: 01382 434000